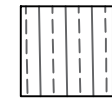
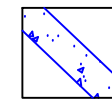






Notes

1. All dimensions to be in meter's unless stated otherwise.

Key

-  New footway construction (Lay 20mm AC6 surface course on 80mm binder course with 275mm sub-base)
-  New Marshalls flat top Edging
-  Remove & dispose of exiting sign & post at locations 2,3 & 4.
-  Erect new sign & post at the same location (dia:xx)
-  Existing Guardrail to be removed and replaced with pedestrian Guardrail.
-  Existing manhole Covers

FOR CONSTRUCTION

This map is reproduced from Ordnance Survey material with the permission of Ordnance Survey on behalf of the Controller of Her Majesty's Stationary Office Crown copyright. Unauthorised reproduction infringes Crown copyright and may lead to prosecution or civil proceedings. Swindon Borough Council 100024296 (2017)



Jason Humm
Head of Highways & Transport
Wat Tyler House West,
Swindon, SN1 2JG
Telephone (01793) 463000

Head of Highways & Transport

Client: CLIENT

Wanborough Footpath
Area 1

Designed BH	Scale NTS	Date 05/12/2017	Revision
Drawn BH	Drawing no. T20012/291		
Checked			